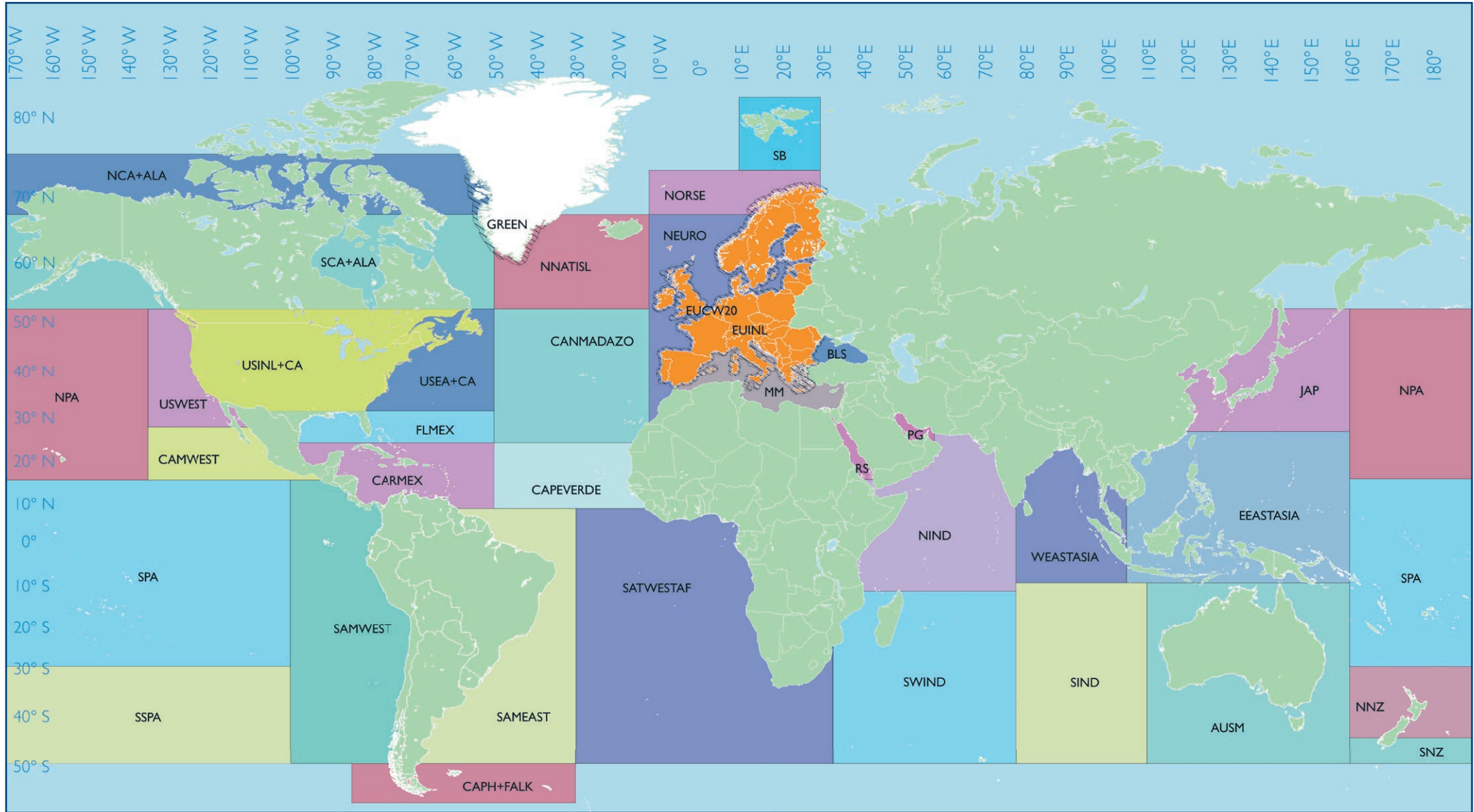




Pantaenius Cruising Areas



The graphical representation of the cruising areas on the map serves as an overview. It does not reflect the exact display of the cruising areas. A detailed textual description can be found in the table.

AUSM	Australia	Australian waters between Latitudes 10° South and 50° South and Longitudes 110° East and 160° East.
BLS	Black Sea	Waters of the Black Sea.
CAMWEST	Mexican West Coast	Waters of West Coast of Mexico between Latitudes 15° North and 27° North and as far as Longitude 135° West, as well as the Gulf of California.
CAPEVERDE	Cap Verde	Waters of the Atlantic between Latitudes 7° North and 23.5° North and Longitudes 12° West and 50° West.
CANMADAZO	Canary Islands and Azores	Waters of the Atlantic between Latitudes 23.5° North and 52° North and Longitudes 12° West and 50° West.
CAPH+FALK	Cape Horn and Falklands	Waters around Cape Horn and the Falkland Islands between Latitudes 50° South and 57° South and Longitudes 30° West and 85° West.
CARMEX	Caribbean	Waters of the Caribbean and Gulf of Mexico between Latitudes 7° North and 23.5° North and as far as Longitude 50° West.
EEASTASIA	East East Asia	Waters between Latitudes 26° North and 10° South and Longitudes 105° East and 160° East.
EUCW20 	Europe Coastal	Coastal waters of Europe (geographical), up to 20nm off the coast.
EUINL	Inland Europ. Union	Inland waters of Europe (geographical).
FLMEX	Florida	Inland waters of Florida. Coastal waters of Florida and the Gulf of Mexico between Latitudes 23.5° North and 30.5° North and as far as Longitude 50° West.
GREEN 	Greenland	Coastal waters of Greenland, within 20nm of the coast, but excludes waters north of Ammassalik on the east coast and north of Upernavik on the west coast.
JAP	Japan	Japanese waters between Latitudes 26° North and 52° North and as far as Longitude 160° East.
MM	Mediterranean Sea	Mediterranean Sea including the Dardanelles, the Sea of Marmara, the Bosphorus and the Straits of Gibraltar as far as Longitude 6° West.
NCA+ALA	North Canada and Alaska	Waters of Canada and Alaska between Latitudes 67° North and 75° North and Longitudes 50° West and 170° West.
NEURO	Northern Europe	The Baltic Sea, the North Sea, the Norwegian Sea, and the North Atlantic between the Latitudes 28° North and 67° North and Longitudes 12° West and 30° East.
NIND	North Indian Ocean and Arabic Sea	Indian Ocean and Arabian Sea with a Latitude boundary of 12° South and Longitude boundary of 78° East, excluding the Gulf of Oman west of Longitude 58° East, and the Red Sea north of Latitude 15° North.
NNATISL	Northern North Atlantic	North Atlantic waters between Latitudes 52° North and 67° North and Longitudes 12° West and 50° West.
NNZ	New Zealand North	Waters of New Zealand between Latitudes 30° South and 45° South and Longitudes 160° East and 170° West.
NORSE	North Norway	The Norwegian Sea, and the North Atlantic between the Latitudes 67° North and 73° North and Longitudes 12° West and 30° East.
NPA	North Pacific and Hawaii	North Pacific waters between Latitudes 15° North and 52° North and Longitudes 160° East and 135° West.
PG	Persian Omani Gulf	Waters of the Persian Gulf and Gulf of Oman as far as Longitude of 58° East.
RS	Red Sea	The Suez Canal and Red Sea between the northern entrance to the Suez Canal to the north (Latitude 30° North) and as far as 15° North to the South.
SAMEAST	Latin Atlantic	Atlantic waters of South America between Latitudes 7° North and 50° South and as far as Longitude 30° West.
SAMWEST	Latin American West Coast	Waters of West Coast South America between Latitudes 15° North and 50° South and as far as Longitude 100° West, as well as the Panama Canal.
SATWESTAF	South Atlantic	South Atlantic waters between Latitudes 7° North and 50° South and Longitudes 30° West and 33° East, including waters of the West Coast of Africa.
SB	Spitsbergen	Waters of Spitsbergen between Latitudes 73° North and 82° North and Longitudes 10° East and 30° East.
SCA+ALA	South Canada and Alaska	Waters of Canada and Alaska between Latitudes 52° North and 67° North and Longitudes 50° West and 170° West.
SIND	Indian Ocean South	Waters of the Southern Indian Ocean between Latitudes 10° South and 50° South and Longitudes 78° East and 110° East.
SNZ	New Zealand South	Southern New Zealand waters between Latitudes 45° South and 50° South and Longitudes 160° East and 170° West.
SPA	South Pacific	South Pacific waters between Latitudes 15° North and 30° South and Longitudes 160° East and 100° West.
SSPA	South South Pacific	South Pacific waters between Latitudes 30° South and 50° South and Longitudes 170° West and 100° West.
SWIND	Indian Ocean Southwest	Waters of the Southern Indian Ocean between Latitudes 12° South and 50° South and Longitudes 33° East and 78° East.
USEA+CA	NA East Coast	Waters of the East Coast of the USA and Canada, including the Gulf of St Lawrence, between Latitudes 30.5° North and 52° North and as far as Longitude 50° West.
USINL+CA	US Inland	Inland waters of the USA and Canada between Latitudes 30.5° North and 52° North.
USWEST	US West Coast	Waters of West Coast USA between Latitudes 27° North and 52° North and as far as Longitude 135° West.
WEASTASIA	West East Asia	Waters between Latitudes 26° North and 10° South and Longitudes 78° East and 105° East.